



# SOUTHWEST CONNECT™ INTERSTATE 75 (I-75)



## NORTH CORRIDOR MASTER PLAN

FPID No.: 442518-1 | LIMITS: I-75 from River Rd. (SR 777) to Moccasin Wallow Rd.

Sarasota and Manatee Counties, Florida | [www.SWFLInterstates.com/i75-north-corridor](http://www.SWFLInterstates.com/i75-north-corridor)

**NOW  
THROUGH  
03/06/2023**  
**VIEW MATERIALS  
VIRTUALLY  
BY SCANNING THE  
CODE BELOW  
USING THE  
CAMERA ON YOUR  
SMART PHONE.**



**HERE YOU CAN  
ALSO CHOOSE TO  
LEAVE YOUR  
COMMENT USING  
THE ONLINE FORM!**

### PROJECT CONTACTS

Interstate's Project Manager  
**Joshua Jester, PE**  
Joshua.Jester@dot.state.fl.us

I-75 Projects Manager  
**Nicole Harris, PE**  
Nicole.Harris@dot.state.fl.us

### WHAT IS A MASTER PLAN?

A Master Plan is a document that summarizes a community's vision for future transportation and provides a set of recommended improvements to enhance safety and mobility. Development of a Master Plan involves:

- Data Collection
- Public Outreach
- Current and Future Transportation Needs Analysis
- Identification and Evaluation of Potential Projects

The Master Plan will document the corridor's needs, define and prioritize necessary improvements, and identify ways to fund these improvements. The FDOT will develop an Implementation Plan based on priorities identified in the Master Plan. Funded priorities will become individual projects which progress through the Project Development Process.

### INTERCHANGE PROJECTS PROPOSED

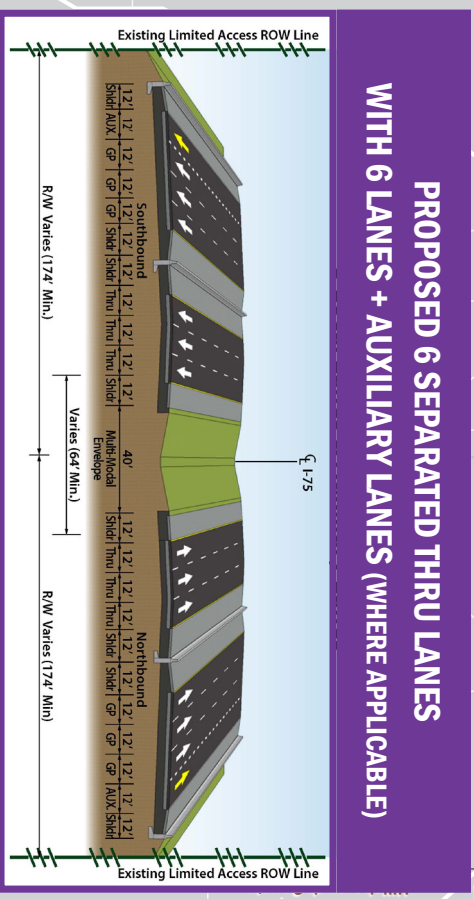
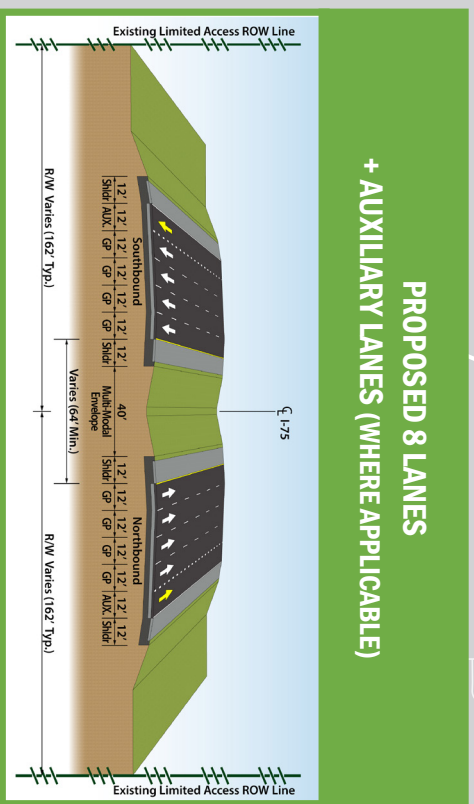
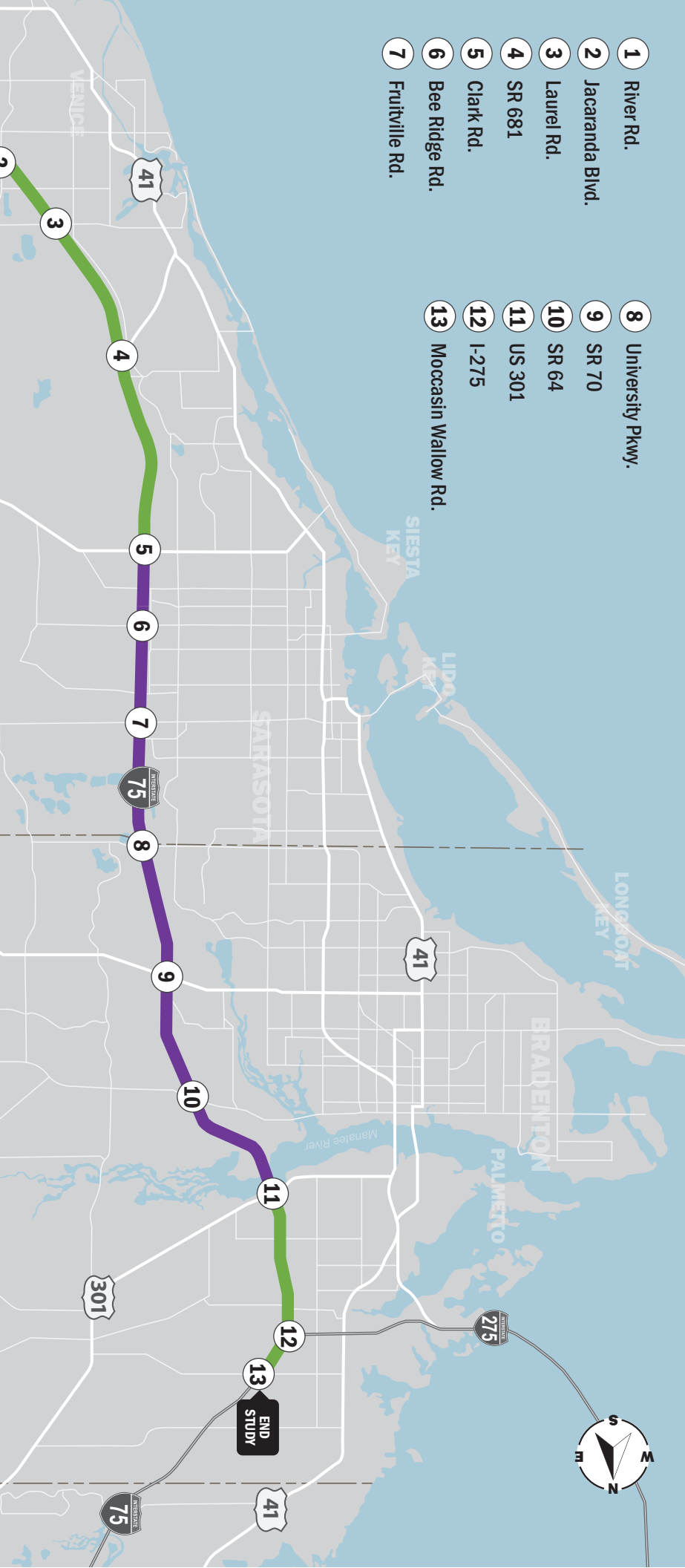
PROJECT NAME	LENGTH (miles)	YEAR OF NEED	IMPROVEMENT TYPE
River Rd. (SR 777) Interchange	0.514	2025	Signalize Ramp Terminals
Jacaranda Blvd. Interchange	0.666	2032	Interchange Configuration and Improve Adjacent Intersections
SR 681	5.118	>2045	Interchange Configuration
University Pkwy. Interchange	0.682	2029	Interchange Configuration and Improve Adjacent Intersections
Moccasin Wallow Rd. Interchange	2.367	2029	Interchange Configuration and Improve Adjacent Intersections

### MAINLINE PROJECTS PROPOSED

PROJECT NAME	LENGTH (miles)	YEAR OF NEED
I-75 from north of Sumter Blvd. to south of Clark Rd.	22.888	2026
I-75 from south of Clark Rd. to north of Fruitville Rd.	5.355	2038
I-75 from north of Fruitville Rd. to north of SR 70	7.168	2034
I-75 from north of SR 70 to north of US 301	7.295	2035
I-75 from north of US 301 to south of I-275	2.823	2031

The Florida Department of Transportation may adopt this planning product into the environmental review process, pursuant to Title 23 U.S.C. § 168(d)(4), or to the state project development process. The Florida Department of Transportation is required to comply with various non-discrimination laws and regulations, including Title VI of the Civil Rights Act of 1964. Public participation is solicited without regard to race, color, national origin, age, sex, religion, disability, or family status. Para información en español por favor comuníquese con nuestro representante, Luis Díaz al 407-710-3341. Nos interesa mucho la opinión del público sobre este proyecto. People who require special accommodations under the Americans with Disabilities Act or who require translation services (free of charge) should contact Cynthia Sykes, District One Title VI Coordinator, at (863) 519-2287, or email [Cynthia.Sykes@dot.state.fl.us](mailto:Cynthia.Sykes@dot.state.fl.us) at least seven days prior to the meeting.

- 1 River Rd.
- 2 Jacaranda Blvd.
- 3 Laurel Rd.
- 4 SR 681
- 5 Clark Rd.
- 6 Bee Ridge Rd.
- 7 Fruitville Rd.
- 8 University Pkwy.
- 9 SR 70
- 10 SR 64
- 11 US 301
- 12 I-275
- 13 Moccasin Wallow Rd.



**I-75 MASTER PLAN (North Corridor)  
PROPOSED TYPICAL SECTIONS**